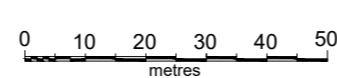
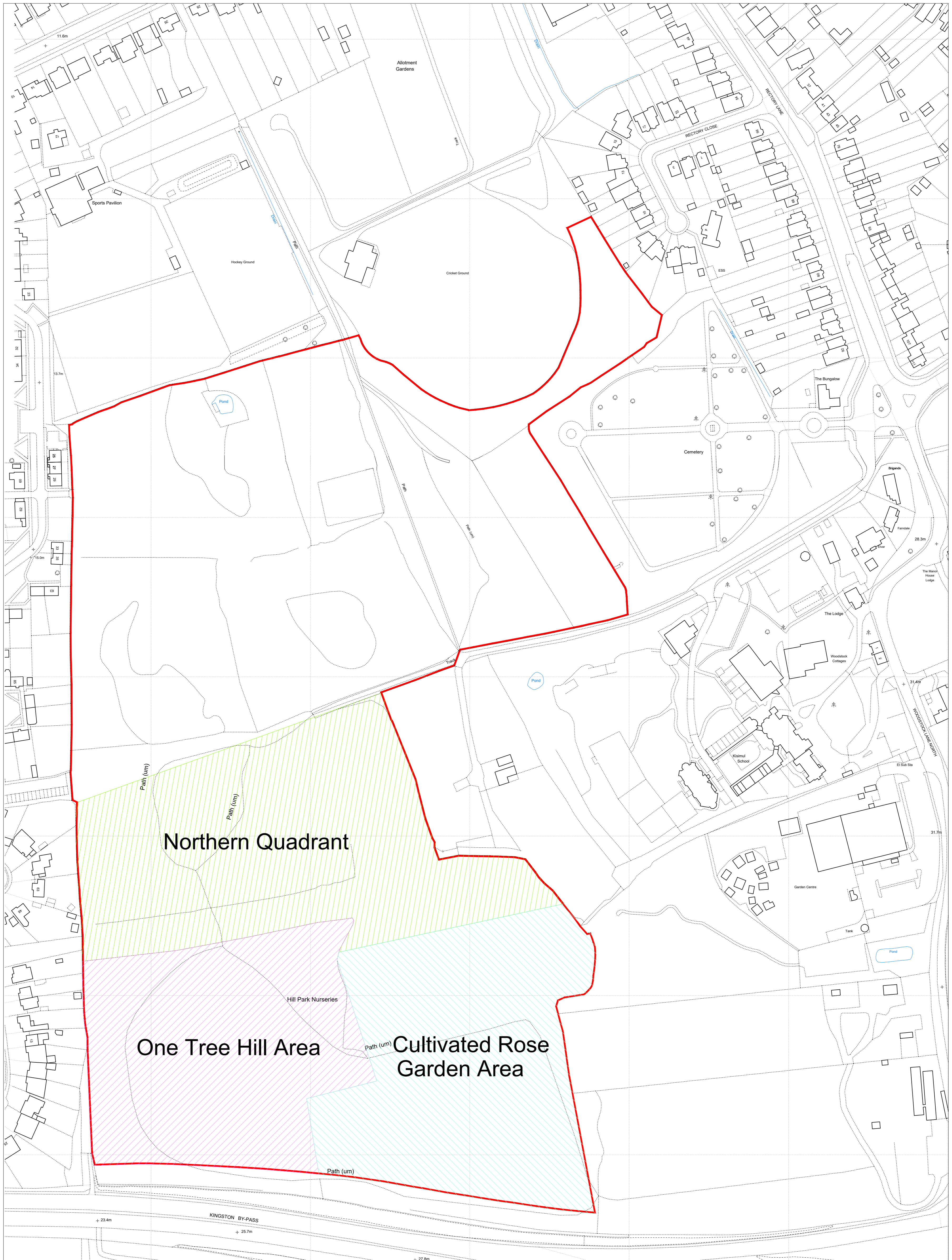
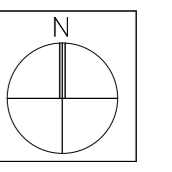
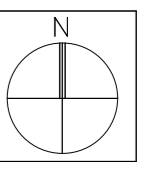


Annex F i: (ID16A) Agreed Plan of Northern Quadrant, One Tree Hill and Cultivated Rose Garden Areas

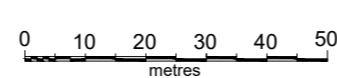
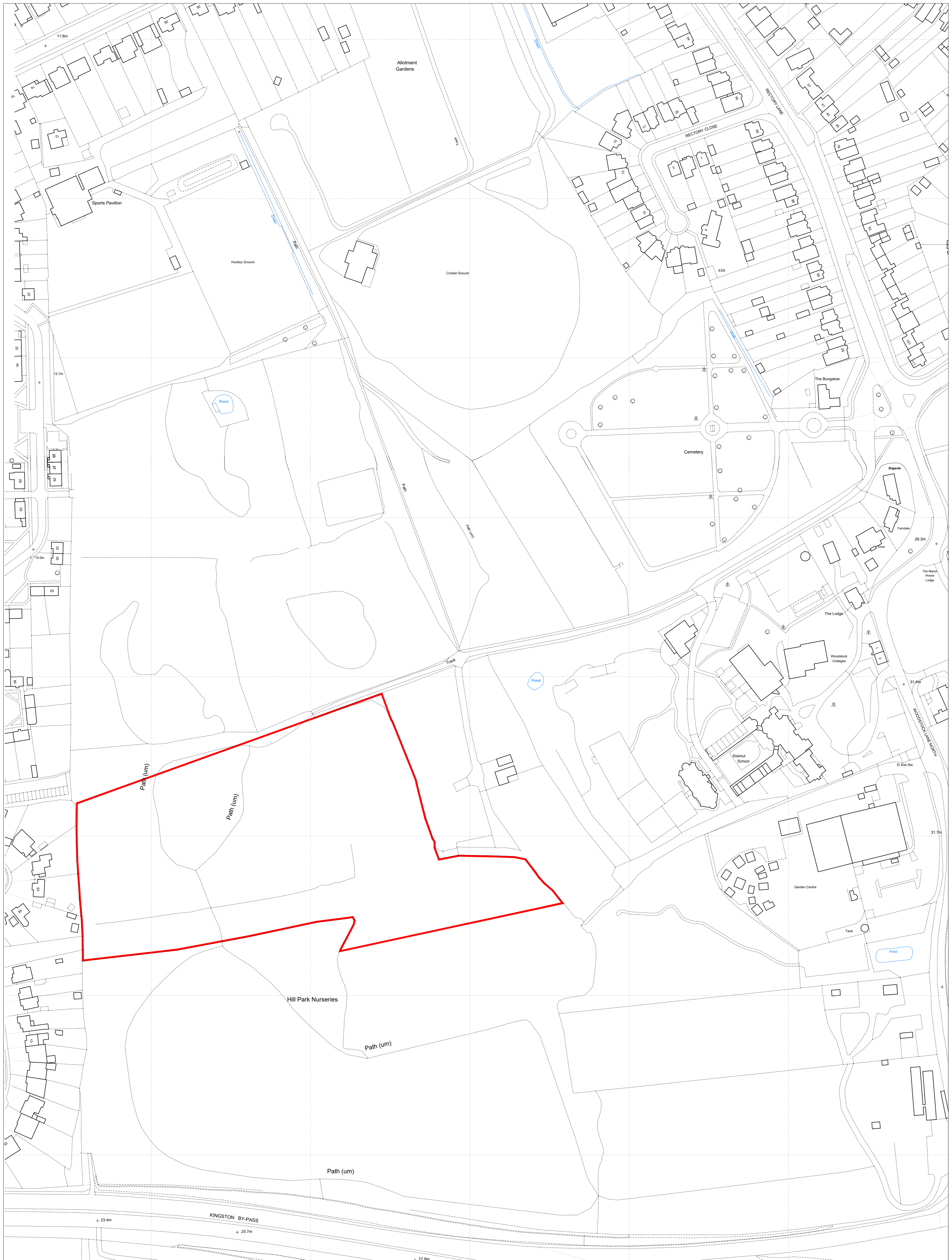


Land off Woodstock Lane North Long Ditton
Site Boundary Plan
Scale 1:1250 @ A2
Jul 2023

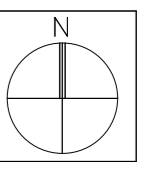


Annex F ii. (ID16B) Agreed Red Line Plan of Northern Quadrant

7

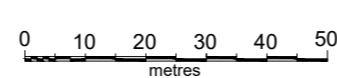
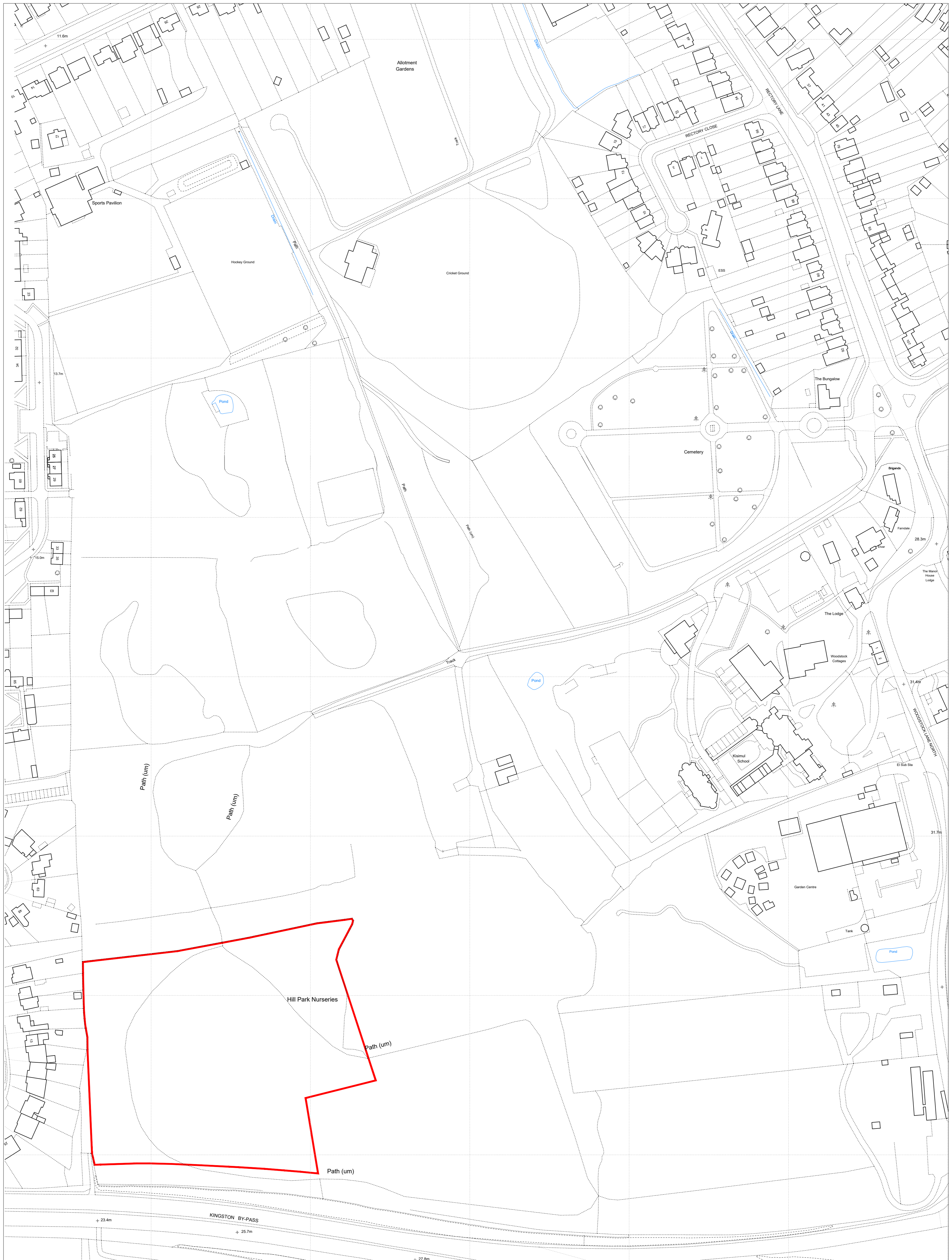


Land off Woodstock Lane North Long Ditton
Northern Quadrant Boundary Plan
Scale 1:1250 @ A1
Jul 2023

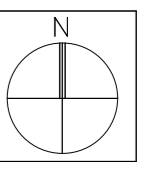


Annex F iii. (ID16C) Agreed Red Line Plan of One Tree Hill

7

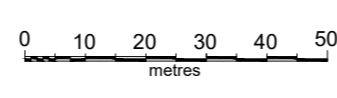
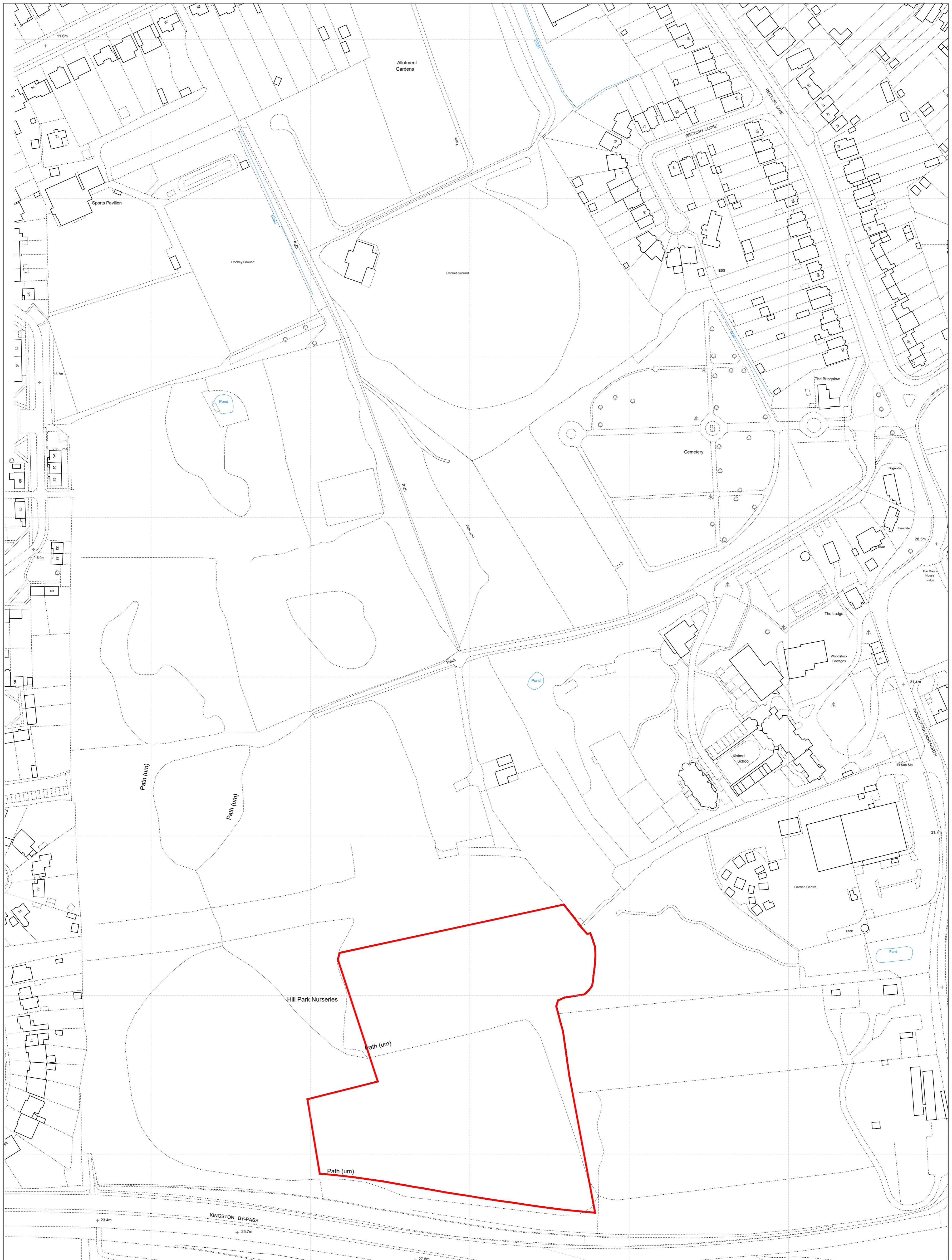


Land off Woodstock Lane North Long Ditton
One Tree Hill Boundary Plan
Scale 1:1250 @ A1
Jul 2023



Annex F iv. (ID16D) Agreed Red Line Plan of Cultivated Rose Garden

7



Land off Woodstock Lane North Long Ditton
Cultivated Rose Garden Boundary Plan
Scale 1:1250 @ A1
Jul 2023